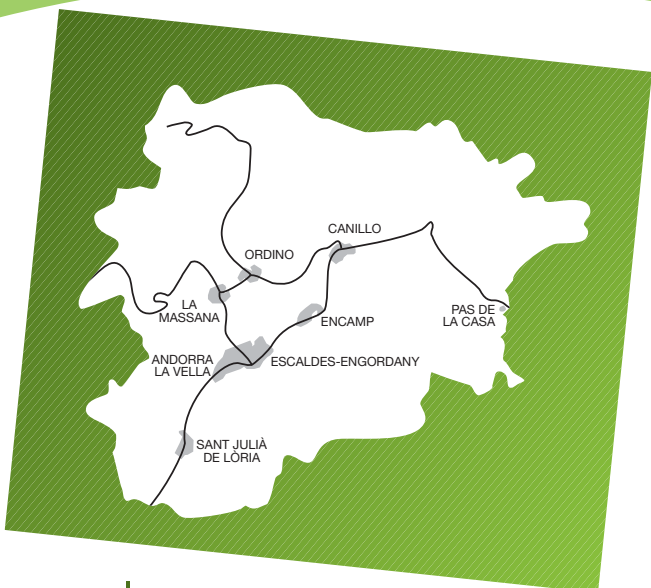




mountain

eng



welcome to the discovery of Andorra

Welcome to discovering Andorra from one of the most attractive sides, the nature which, in the broadest sense, will allow you to discover the essence of a mountain country: rivers, lakes, springs, meadows and borders (barns).

The guide includes the nature parks of Andorra, excursions, iron ways and climbing. Eco tourist routes, the tobotronc coaster and a large range of activities adapted to all levels.

If what you are seeking are winter sensations, you can also trek in snow shoes, ride on sledges pulled by dogs, build igloos, make descents on snow bicycles, enjoy telemark, go for rides on snow motorcycles, splash in icy lakes.

The broad Alpine and Nordic ski resort offer and the variety and quality of the activities complementing the skiing and leisure make the Principality the reference white destination every winter.



NATIONAL TOURIST OFFICE

C/ Dr. Vilanova, s/n Ed. Davi

AD500 Andorra la Vella

T. (+376) 820 214 · Fax: (+376) 825 823

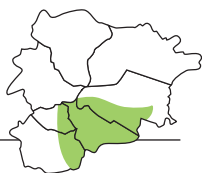
info@andorra.ad

www.andorra.ad

contents

nature parks	04
eco tourism routes	06
trekking	08
grandes routes and refuges	16
mountain bike routes	18
fishing	22
climbing routes and rock walls	24
iron ways	28
nature activity parks	32
companies and entities	38
Ski resorts and snowfields in Andorra	42
Grandvalira	44
Vallnord	46
Naturlandia	48
Ski Parador Canaro	50
Palau de gel d'Andorra (ice rink)	51
Caldea	52
Other activities	54
Travel information	56
General information	58

Madriu-Perafita-Claror Valley



In the year 2004, UNESCO declared this valley World Heritage in the category of cultural scenery, in which only 54 natural areas are included around the world. Now Andorra gives you the chance to discover this treasure, a place which has been forged with time, and thanks to the harmony between nature and man.



Vall de Madriu-Perafita-Claror, declarat Paisatge Cultural del Patrimoni de la Humanitat des de 2004

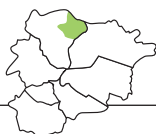
www.unescoandorra.org

The Madriu-Perafota-Claror Valley is located in the south east of the principality of Andorra, and has a surface area of 4247 ha. This Territory, accounts for around 10% of the surface area of Andorra, and reaches the parishes of Encamp, Andorra la Vella, Sant Julià de Lòria and Escaldes-Engordany.

discover the shepherds' cabins

Whichever route you choose in the Madriu-Perafota-Claror Valley, you will find shepherds' cabins, recently restored in traditional manner, lands bordered by walls, which had previously been vegetable gardens, bords and grazing areas for the herds, etc. In summer, you mustn't miss spending a night in any of the three refuges offered by the valley.

Sorteny Nature Park



The Sorteny Valley Nature Park, with a surface area of 1080 ha, presents a great floral wealth with over 700 species of flowers and plants, of which more than 50 are endemic to the Pyrenees.

A botanical paradise where flower specialists will show you the ancestral use of high mountain plants and traditional life in the Ordino Valley.

www.sorteny.ad

Comapedrosa Valley Comunal Nature Park



PARC NATURAL
Comunal - Vallis del
Comapedrosa



The Comapedrosa Valley Nature Park is in the north-west of the principality of Andorra, in the parish of la Massana. The protected area is 1,542.6 ha, and it's culminating point is the Comapedrosa peak, which at 2,942 m is the highest in Andorra.

The main attractions of the area are the imposing high mountain scenery and also the lakes, the waterfalls, the springs...

T. Park stand (+376) 647 021 (only summer)

www.comapedrosa.ad



ABOUT NATURE PARKS:
ANDORRA TOURIST OFFICES

Discover our mountains with the eco tourist routes



Andorra opens the door to the mountains in pure state. We invite you to discover the natural wealth by means of the 18 eco tourist routes guided by certified professionals.

Admire extraordinary places in our valleys guided by expert people who will show you the secrets of the nature and fauna.

More information at any tourist office in Andorra.



Canillo

- The “winding waters” of El Sisclaró
- The newcomer to Canillo, the marmot

Encamp

- Pessons cirque
- Campeà forest
- “L’Alt del Griu”
- Beixalís mountain pass and Padern Peak



Ordino

- Birds, butterflies and wetlands
- Landscape of glacier cirques and ancient woods
- Sub-alpine, alpine and lake flora and fauna



Crested Tit (*Lophophanes cristatu*)

La Massana

- “Tomb al riu Pollós”
- Ascent to Comapedrosa
- “Pla de l’Estany”

Andorra la Vella

- Enclar Valley



Chamois (*Rupicapra rupicapra*)



Sant Juli de L ria

- Camí del llenyataire (the woodman trail)
- Camí del mestre d’obres (the mestre d’obres trail)
- Camí del blat (wheat trail)
- Camí del pastor (shepherd trail)

Escaldes Engordany

- Fontverd trail



Chicory (*Cichorium intybus*)



discover Andorra on foot

The best way to discover a country is on foot, step by step, enjoying the landscapes and getting to know the locals close-up.

Andorra offers a wide variety of trails and paths around the 7 parishes allowing you to head out on excursions of any length or difficulty level. In addition, there is the GRP (Grand Route of the Principality) which crosses the country through the mountains. We also have the GR7 and GR11 routes.

Take advantage and enjoy a country where distances are truly short. Something which lets you discover the secrets on offer in the mountains of Andorra.

Canillo trekking



TOURIST OFFICE

Av. Sant Joan de Caselles, s/n

T. (+376) 753 600 · Fax: (+376) 753 601

vdc@canillo.ad

www.vdc.ad



Inhabitants:
5.422

**Villages and
places of interest:**
Prats, Ransol,
Vall d'Incles

recommended itineraries

- Route from Canillo to Meritxell
- Basses de les Salamandres (Salamander lakes)
- Vall del riu Refuges and lakes
- Camí de Gall (cock path)
- Cabana Sorda Refuge and lakes
- Juclar Guarded Refuge and lakes

More information available at the tourist office





ENCAMP
PAS DE LA CASA
turisme



TOURIST OFFICE
Plaça del Consell General, 1
T. (+376) 731 000 · Fax: (+376) 831 878
turisme@encamp.ad
www.encamp.ad



L'Ossa path

Inhabitants:
14.029

**Villages and
places of interest:**
Pas de la Casa
Les Bons
Vall del Madriu
Cortals d'Encamp
Circ de Pessons

recommended itineraries

- Les pardines path
- Els Cortals d'Encamp:
Ensagent refuge and lake
- Montmalús lakes
- Engolasters lake
- L'Ossa path

More information available at the tourist office

Ordino trekking



ordino **O**



TOURIST OFFICE
Travessia d'Ordino, 11
T. (+376) 878 173 · Fax: (+376) 839 225
ot@ordino.ad
www.ordino.ad



Iron Route

Inhabitants:
4.200

Villages and places of interest:
La Cortinada, Llorts,
Parc Natural de la
Vall de Sorteny,
la Ruta del Ferro,
la Ruta de
Jacint Verdaguer

recommended itineraries

- Tristaina lakes
- Ordino Iron Route
- Font Blanca Peak
- L'angonella lakes
- Sorteny Nature Park
- Casamanya Peak
- Serrera Peak

More information available at the tourist office

La Massana trekking



*Muntanyes
d'emocions*



TOURIST OFFICE

Plaça de les Fontetes

T. (+376) 835 693 · Fax: (+376) 838 693

turisme@lamassana.ad

www.lamassana.ad



Les Gravades path

Inhabitants:
9.307

**Villages and
places of interest:**

La Massana, Anyós,
L'Aldosa, Sispony, Escàs,
Erts, Arinsal, Pal, Xixerella
Parc Natural Comunal de
les Valls del Comapedrosa



More information available at the tourist office

Andorra la Vella trekking



TOURIST OFFICE

Plaça de la Rotonda

T. (+376) 873 103 · Fax: (+376) 869 807

turisme@comuandorra.ad

www.andorralavella.ad



Andorra la Vella

Capital dels Pirineus



Rec del Solà

Inhabitants:
24.574

Villages and places of interest:
Santa Coloma,
Vall de Madriu-
Perafita-Claror

recommended itineraries

- Path from Santa Coloma to La Margineda
- Tres Fonts Circuit
- Prat Primer Via Palomera
- The growth and urbanisation of the valley
- The transformation of the agricultural scenery

More information available at the tourist office



**Sant
Julià
de
LÒRIA**
DEPARTAMENT
TURISME I COMERÇ



TOURIST OFFICE
Plaça Laurèdia
T. (+376) 744 045 · Fax: (+376) 844 678
turisme.lauredia@comusantjulia.ad
www.santjulia.ad



Canòlich path

Inhabitants:
9.710

**Villages and
places of interest:**
Fontaneda
Bissisarri
Nagol
La Peguera
Vall del Madriu-
Perafita-Claror

recommended itineraries

- Aixirivall Path
- Cami dels Pujols
- Canolich Path
- Pi cremat Path
- Fontaneda Path


More information available at the tourist office

Escaldes-Engordany trekking



escaldes-engordany

TOURIST OFFICE
Plaça Coprínceps
T. (+376) 820 963 · Fax: (+376) 866 697
oficinaturisme@e-e.ad
www.e-e.ad



Les Mollereres path

Inhabitants:
16.475

Villages and places of interest:
Vall del Madriu,
Zona d'Engolasters

recommended itineraries

- The Spring Circuit
- Top part of the camí de les Mollereres (Wetland Path)
- Ràmio itinerary
- El Boïgot spring
- Perafita itinerary

More information available at the tourist office

grandes routes and refuges










The refugees are accommodation intended for trekkers. Normally, access is on foot (at least half an hour walking).

The refugees are open all year round; however, in the winter their access makes it difficult to enjoy them. The maintenance (cleaning, firewood, first-aid kit...) is carried out only during the summer months.

The only refugees which allow booking and offer different services to trekkers are the Comapedrosa, the Juclar and the Cortals de Sispony.



-  GR7 Grande route path (Andorra-Gibraltar)
-  GRP Grande route country path (Andorra)
-  GR11 Grande route path (Pyrenees)
-  Refugi
-  Places
-  Guarded refuge
-  Water

COMAPEDROSA REFUGE
Tels.: (+376) 835 693 / (+376) 327 955

JUCLAR REFUGE
Tels.: (+376) 753 600 / (+376) 608 394

CORTALS DE SISPONY NATURE REFUGE
Tels.: (+376) 738 073

In Andorra, a world of excitement awaits you



-  start
-  finish
-  distance
-  time of ascent
-  time of descent

   difficulty

Vallnord Bike Park, Grandvalira Mountain Bike Park and Naturlandia Bike Balance provide you a large extension of kilometres to enjoy the different mountain bike routes and levels. Forms such as cross-country, off-track, four cross, descent circuits, etc. will give you an unforgettable day with your family, friends, partner or anyone you wish. We also have areas for trial, with free accesses at no charge.

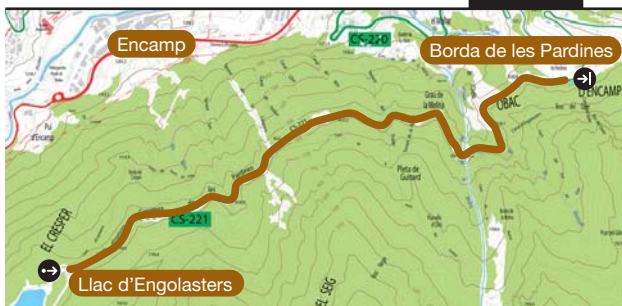
In some parishes you can also use the bicycle lane for riding with your family.

Engolasters lake

Les Pardines path (Encamp)



- Engolasters lake
- | Borda de les Pardines
- └ 3 km ⬇ 1h 30' (there and back)



itinerary

A flat path in a quiet area, with panoramic views of the village of Encamp, points of water and tables for small stops.

Castellar bridge

Ordino



- Castellar bridge (Arcalís)
- | Ordino village
- └ 14 km ⬇ 3h
down



itinerary

A downhill route from the Arcalís ski resort to the village of Ordino. You can enjoy the views of the valley, Romanesque churches and stroll through the Iron Route.

Verdet (La Massana)



- Planell (Pal sector - Vallnord)
- La Serra II (Pal sector - Vallnord)
- 1,2 km ⏱ de 10 a 15'



MAP



itinerary

The circuit starts in Planell and goes up to the La Serra II chairlift. It is an easy peaceful circuit for beginners or children who want to get started off in downhill.

Del Gall path (Canillo)



- Soldeu
- Canillo
- 6,8 km ⏱ 1h 50'



MAP



itinerary

A path with steep climbs and falls. We pass through Grandvalira Soldeu sector over an ancient iron bridge and finally along the Gall de Bosc path, which reaches Canillo village.

Pi cremat path

La Rabassa (St. Julià de Lòria)



•→ La Rabassa firing range (Naturlandia)

→| La Rabassa snow field (Naturlandia)

└ 2,1 km  1h 30'



itinerary

A path that goes from the firing range to the la Rabassa snow field. Views of the village of Arcavell and the Cadí range



fishing

The fish that can be fished are those of the salmon family and must be at least 20 cm long.

It is possible to fish up to 8 per day and person, and sports fishing may also be done.

- 

Vedat de pesca: prohibit pescar
 Vedado de pesca: prohibido pescar
 Réserve de pêche: interdiction de pêcher
- 

Prohibit conservar i transportar exemplars de menys de 30 cm
 Prohibido conservar y transportar ejemplares de menos de 30 cm
 Taille réglementaire de capture et de transport: 30 cm
- 

Tots els exemplars han de ser retornats a l'aigua vius
 Todos los ejemplares han de ser devueltos al agua vivos
 Tous les exemplaires doivent être remis à l'eau vivants
- 

Quantitat autoritzada de captura i transport: 2 exemplars
 Cantidad autorizada de captura y transporte: 2 ejemplares
 Quantité autorisée de capture et de transport: 2 exemplaires
- 

Sistema autoritzat: cuillereta d'un sol ham sense arpo o amb l'arpo xafat
 Sistema autorizado: cucharilla de un solo anzuelo sin arpon o con el arpon chafado
 Système autorisé: cuillère d'un seul hameçon sans arpon ou avec l'arpon écrasé
- 

Sistema autoritzat: cuillereta sense arpons o amb els arpons xafats
 Sistema autorizado: cucharilla sin arpones o con los arpones chafados
 Système autorisé: cuillère sans arpons ou avec les arpons écrasés
- 

Sistema autoritzat: tot tipus d'ham sense arpo o amb l'arpo xafat
 Sistema autorizado: todo tipo de anzuelo sin arpon o con el arpon chafado
 Système autorisé: tout type de hameçon sans arpon ou avec l'arpon écrasé
- 

Sistema autoritzat: mosca artificial sense arpo o amb l'arpo xafat
 Sistema autorizado: mosca artificial sin arpon o con el arpon chafado
 Système autorisé: mouche artificielle sans arpon ou avec l'arpon écrasé
- 

Obligatori portar i ajudar-se d'un salabret per extreure els peixos de l'aigua
 Obligatorio llevar y ayudarse de un salabre para sacar los peces del agua
 Obligation de porter une épavelette et de s'en aider pour sortir les poissons de l'eau
- 

Es recomana portar i ajudar-se d'un salabret per extreure els peixos de l'aigua
 Se recomienda llevar y ayudarse de un salabre para sacar los peces del agua
 Il est conseillé de porter une épavelette et de s'en aider pour sortir les poissons de l'eau





Andorra Tourist Offices

Natural Heritage:

(+376) 875 712

Forest Department:

(+376) 875 723

Andorra hunting and fishing association:

(+376) 826 414





rock walls and climbing routes



Andorra has places for climbing. Climbing walls and natural areas where you can enjoy this activity.



-  Climbing routes
-  Rock wall

	Andorra la Vella		
1	Prat Esportiu rock wall	●	
2	Pyramid		●
3	Solà d'Enclar		●
4	Llasta de l'Obac		●
Escaldes-Engordany			
5	Caldea rock wall	●	
6	Dos Valires rock wall	●	

rock walls and climbing routes



	Location	Climbing
 Cascada Riu d Urina	Canillo	12 routes
 Canillo rock wall	Canillo	-
 Pic de R bulbs	Encamp	4 routes
 Cortals d Encamp rock wall	Encamp	-
 Centre Esportiu rock wall	Encamp	-
 C. Esportiu i Sociocultural	Encamp	-
 Ordino rock wall (artificial)	Ordino	-
 Sant Antoni de la Grella	La Massana	18 routes
 Sol d Enclar	Andorra la Vella	78 v. 1 length 8 v. lengths
 Pyramid	Andorra la Vella	24 v. 1 length 13 v. lengths
 Llasta de l Obac	Andorra la Vella	3 routes
 Prat Esportiu rock wall	Andorra la Vella	-
 Roc de la Guilla	Escaldes Engordany	33 routes
 Boulder de Coll Jovell	Escaldes Engordany	41 routes
 Agulles d Engolasters	Escaldes Engordany	17 routes
 Caldea rock wall	Escaldes Engordany	-
 Dos Valires rock wall	Escaldes Engordany	-
 Roc de la Coma	La Massana	15 routes



Rock wall	Rock	Equipment	Difficulty
-	slate	expanding bolts	from 3 to 6a
exterior	-	-	-
-	granite	pins and self tapping bolts	from 5 to 6a
exterior	-	-	-
interior	-	-	-
interior	-	-	-
exterior	-	-	-
-	slate	expanding bolts and chemical anchors	from 5 to 7 c
-	granite	expanding bolts and chemical anchors	from 4 to 7 c
-	granite	expanding bolts	from 4 to 8a
-	slate	chemical anchors	from 5 to 6b+
exterior	natural	-	-
-	granite	expanding bolts	from 5 to 7a (+ through 7 c)
-	granite	chemical anchors	from 4 to 8a
-	granite	expanding bolts	from 4 to 6b+
interior	-	-	-
exterior	-	-	-
exterior	-	-	4, 5 and 6a



The vias ferratas have gradually strengthened their place in Andorra. You do not have to be a mountaineering expert to be able to use them, but you do need a little skill and not suffer from vertigo!



 Iron ways

- 1 Canal de la Mora
- 2 Racons
- 3 Roc del Quer
- 4 Canal de Grau
- 5 Via cable - Torrent Grau 1
- 6 Via cable - Torrent Grau 2
- 7 Coll dels Isards on the left
- 8 Coll dels Isards on the right


iron ways



	Location	Approach on foot
Canal de la Mora	Canillo	5'
Roc del Quer	Canillo	5'
Racons	Canillo	10'
Canal de Grau	Canillo	30' down 15' up
Via Cable - Torrent Grau 1	Canillo	10'
Via Cable - Torrent Grau 2	Canillo	10'
Clots de l Aspra	Encamp	15'
Bony d Envalira	Encamp	1h
Coll dels Isards to the left	Encamp (Pas de la Casa)	50'
Coll dels Isards to the right	Encamp (Pas de la Casa)	50'
Creu del Noral	Ordino	15'
Via de Segudet	Ordino	15'
Roc de la Coma d Erts	La Massana	15'
Sant Vicen d Enclar	Andorra la Vella	5'
Tossal Gran d Aixovall	St. Julià de Lòria	5'
Roc d Esquers	Escaldes Engordany	10'

Iron way climb	Descent on foot	Difference in level	Peak height	Direction	Difficulty
1h 30'	30'	320 m	1.920 m	SE	low
2h	45'	330 m	1.920 m	SE	high +
2h 15'	45'	200m	1.730 m	SE	high +
2h	30'	90 m	1.760 m	OE	high
1h	30'	75 m	1.730 m	SE	high
1h	30'	60 m	1.730 m	SE	high +
30'	30'	70 m	2.200 m	NE	low
1h 30'	1h	250 m	2.664 m	NE	medium
30'	1h	70 m	2.700 m	N	low +
30'	1h	70 m	2.700 m	N	high +
1h 15'	15'	150m	1.550 m	S - SO	low
45'	15'	90 m	1.575 m	SO	medium
1h 30'	30'	190 m	1.650 m	S - O	medium
45'	25'	170 m	1.190 m	E	low
30'	10'	70 m	990 m	E	low
1h 40'	1h	250 m	1.780 m	SO	medium

X GRANDVALIRA FamilyPark Canillo



activities

- Children's area: toboggans, walkways, hanging bridges and other obstacles, bouncy castle area, ball pit and an open-air games area with giant board games.

- Minigolf

- Electric vehicle track

- Trampolines

- Fornatura Trail: an educational flora and fauna trail

- Archery

- Tubing

- Devalkart

- Acrojump

- Arapahoe

- Donkey and horse rides

water-based activities

- Water skiing

- Canoeing

eating stops

- Forn de Canillo: Self-Service

- Cable Car Cafeteria

X GRANDVALIRA


golf
SOLDEU

A 9-hole, par 33 golf course in totally natural surroundings. The highest golf course in Europe, accessed by means of an 8-seater cable car. It has a school centre and instructors. It is possible to enter the Grandvalira Golf Soldeu Club House and enjoy the best restaurant facilities with extraordinary views. A complete altitude experience!



information

Reservation desk:
T. (+376) 891 800
Information:
T. (+376) 891 818
info@grandvalira.com
www.grandvalira.com



activities

- Archery
- Carting
- Adult quads
- Buggies
- Horse and pony riding
- Amphibious vehicle
- 4x4 vehicle
- Guided tours in 4x4 and rafting

others

- Pitch & Putt

restaurants

- Bars
- Restaurants
- Barbecues
- etc..

activities for children pekepark

- Cart descents / electric carts
- Inflatables / trampolines
- Children's quads
- Jump
- Electric train
- Cable descent



vallnord
ANDORRA

mountain activities

- Guided trekking
- Iron ways
- River descents
- Climbing rock halls
- Pointing
- Rope park
- Cable car and chairlift
- Discovery of the Tristaina and Creusans lakes

bike park

- Mountain bike rental
- DH mountain bike descents
- Four Cross
- Wood park
- Mountain bike school



information

tel. (+376) 878 000
vallnord@vallnord.com
www.vallnord.com



naturlandia
SANT JULIA DE LÒRIA



activities

- TOBOTRONC (the longest Alpine coaster in the world)
- Trekking
- Nordic walking
- Toboggans TUBBY
- Mountain bike rental and circuits
- Archery
- Paintball
- Monster BikePark



naturlandia
SANT JULIA DE LÒRIA

other activities

- Horse riding nature route
- Horse riding courses
- Sport shooting
- Synthetic ice rink
- Nordic dogs
- Quads / Caterpillar vehicle
- Adventure Park INUIT



information

T. (+376) 741 463
Base Field Sector and
Activities Field La Rabassa
T. (+376) 741 444
www.naturlandia.ad

**COMPANIES
AND ENTITIES** ▶
**MOUNTAIN
ACTIVITIES**

	OXIGEN 2 ANDORRA	BOSC SEGUDET	BOSC AVENTURA	CORTALS D' AVENTURA	CENTRE HOEPIC L'ALDOSA
Guided trekking	✓				
Alpine climbing					
Orientation	✓				
Adventure circuit	✓	✓	✓		
River descents	✓				
Iron ways	✓	✓		✓	
Climbing				✓	
Crest/wall climbing					
Wall climbing				✓	
Mountain bike circuits				✓	
Mountain bike rental					
Archery					
Golf					
Pitch & Putt					
Bungee jumping	✓				
Horse riding	✓				✓
Quads	✓				
Caterpillar vehicle					
Buggies					
Helicopter flights					
Nordic walking					
Karting					
Bike park					
Diving under ice					
Paintball					

CONTACTS OF THE COMPANIES AND ENTITIES

OXIGEN 2 ANDORRA

(+376) 836 666 / (+376) 393 688 · oxigen2andorra@andorra.ad

BOSC DE SEGUDET (+376) 878 173 · ot@ordino.ad

BOSC AVENTURA (+376) 385 077 · www.bosc-aventura.com

CORTALS D' AVENTURA (+376) 731 000 · www.encamp.ad

CLUB HÍPIC L'ALDOSA (+376) 837 329 / (+376) 325 629 / (+376) 331 898

DESCONNECTA I AVENTURA'T

(+376) 325 599 · desconnectaaventurat@andorra.ad



DESCONECTA I AVENTURA T	GUIES MUNTANYA ADICTES	EL TORRENT	EXPERIÈNCIA EN MUNTANYA	GRANDVALIRA GOLF SOLDEU	GRANDVALIRA KARTING MARC GENE	GOLF PAR 3	HELIAND	PAINTBALL TOKAT AVENTURA
✓	✓		✓					
✓	✓							
✓			✓					
✓	✓		✓					
✓	✓		✓					
✓	✓		✓					
✓	✓		✓					
✓	✓		✓					
✓	✓		✓					
✓	✓		✓					
✓								
✓		✓		✓				
✓			✓			✓		
✓								
✓								
✓								
✓								
✓								
✓								
✓					✓			
							✓	
								✓

GUIES MUNTANYA ADICTES (+376) 343 812 · guiesmt@andorra.ad
 EL TORRENT (+376) 738 613 / (+376) 322 124 · www.xixerellapark.com
 EXPERIÈNCIA EN MUNTANYA (+376) 847 888 · www.experienciamuntanya.com
 GRANDVALIRA GOLF SOLDEU, BIKE PARK I KARTING MARK GENE
 (+376) 891 800 · www.grandvalira.com - info@grandvalira.com
 GOLF PAR 3 (+376) 850 400 · www.ordinogolf.com
 HELIAND (+376) 837 929 · www.heliand.com
 PAINTBALL TOKAT AVENTURA (+376) 330 834 · tokat@andorra.ad / paulogarra@andorra.ad

COMPANIES AND ENTITIES ▶
MOUNTAIN ACTIVITIES

	HÍPICA CALB	LA MOIXERA	OT CANILLO	MUNTANYA ACTIVA	NATURA I AVENTURA	BRINGU	HÍPICA CASA BOU
Guided trekking		✓	✓	✓	✓		
Alpine climbing					✓		
Orientation		✓		✓	✓		
Adventure circuit							
River descents			✓				
Iron ways			✓	✓	✓		
Climbing					✓		
Crest/wall climbing					✓		
Wall climbing							
Mountain bike circuits				✓	✓		
Mountain bike rental					✓		
Archery							
Golf							
Pitch & Putt							
Bungee jumping							
Horse riding	✓						✓
Quads						✓	
Caterpillar vehicle							
Buggies							
Helicopter flights							
Nordic walking				✓			
Karting							
Bike park							
Diving under ice							
Paintball							

CONTACTS OF THE COMPANIES AND ENTITIES

HÍPICA CALBÓ (+376) 852 111 · www.sporthotels.ad

LA MOIXERA, EDUCACIÓ AMBIENTAL

(+376) 868 684 · lamoixera@andorra.ad

MUNTANYA ACTIVA (+376) 390 776 · www.muntanyactiva.com

NATURA I AVENTURA (+376) 349 542 · www.naturaiaventura.ad

BRINGUÉ (+376) 736 999



OT ORDINO	OT LA MASSANA	OT SANT JULI, DE LLEÀRIA	OT ANDORRA LA VELLA	OT ESCALDES-ENGORDANY	ORIGINAL	SERVEIS DE NEU	GRANVALIRA BIKE PARK	DIVING ANDORRA
✓	✓	✓	✓	✓	✓			
✓	✓	✓	✓		✓			
✓	✓	✓	✓	✓	✓			
✓	✓	✓	✓	✓	✓			
✓	✓	✓	✓	✓	✓			
✓	✓	✓	✓	✓	✓			
✓	✓	✓	✓	✓	✓			
✓	✓	✓	✓	✓	✓			
✓	✓	✓	✓	✓	✓			
✓	✓	✓	✓	✓	✓			
✓	✓	✓	✓	✓	✓			
✓	✓	✓	✓	✓	✓			
✓	✓	✓	✓	✓	✓			
✓	✓	✓	✓	✓	✓			
✓	✓	✓	✓	✓	✓			
✓	✓	✓	✓	✓	✓			
			✓		✓			
							✓	
								✓

HIPICA CASA BOU (+376) 841 231 / 338 775 · www.casabou.ad

OT ORDINO (+376) 878 173 · www.ordino.ad

ORIGINAL (+376) 838 515 · www.originalandorra.com

SERVEIS DE NEU (+376) 869 570 · www.serveisdeneu.com

DIVING ANDORRA

(+376) 350 051 / 350 052 · info@divingandorra.com · www.divingandorra.com

OFICINA DE TURISME D'ENCAMP (+376) 731 000 · www.encamp.ad



ARCALÍS

ARINSAL

PAL

LA RABASSA

ORDINO

LA MASSANA

ANDORRA
LA VELLA

ESCALDES-ENGO

SANT JULIÀ
DE LÒRIA



SKI RESORTS AND SNOWFIELDS IN ANDORRA



XGRANDVALIRA
ANDORRA

 **vallnord**
ANDORRA

 **naturlandia**
SANT JULIA DE LORIA



caldea 



technical sheet



- location** 6 km from Andorra la Vella (Encamp sector)
- altitudes** from 1,710 to 2,640 m
- difference in level** 930 m
- facilities**
- 67 mechanical lifts
 - 1 air lifts (Funicamp)
 - 3 cable cars
 - 15 declutchable chair lifts
 - 15 fixed chair lifts
 - 17 ski lifts
 - 8 rope lifts
 - 7 belts
 - 1,097 snow cannons
- capacity** 100,700 skiers/hour
- slopes**
- 110 slopes: 1.926 Ha
 - 18 green
 - 38 blue
 - 32 red
 - 22 black
 - 4 Ratrac ski routes (off piste)
 - 3 Competition stadiums (2 approved by the FIS - International Ski Federation)
 - 3 snow parks:
 - El Tarter snow park
 - Isard's Snow park Pas de la Casa
 - Xavi Snow park Grau Roig
 - 1 permanent boarder cross (Pas de la Casa)
 - 2 Children's circuits
- Adventure Activity Centre**
- 1 Nordic circuit
 - 3 Areas of snow shoe circuits
 - 2 Mushing circuits
 - 2 Motorcycle circuits
 - Heliski
 - 2 Helicopter bases...
- slopes with beacons** 193 km





complementary activities

Snow shoes, snowmobiling, mushing, tubing, buggies, orientation, igloo building, snow rafting, panoramic helicopter flights, and much more!

IGLOO HOTEL GRANDVALIRA: Have you even slept in an igloo at a height of 1300 m? Come to the Igloo Hotel Grandvalira with its restaurant and jacuzzi.

services

- restaurants** 40 refreshment points
- skiing and snowboarding schools** 7 with 450 qualified instructors
- nurseries** 4
- snow gardens** 6 for children from 3 to 6 years
- medical centers** 5
- material rental** 4 shops at the foot of the slopes
- car parks** 10 open air and 4 covered

General information

Tel. (+376) 891 818
info@grandvalira.com
www.grandvalira.com





technical sheet

VALLNORD

location 5 km from Andorra la Vella
(Cable Car La Massana)

altitudes from 1,550 to 2,625 m

difference in level 1.010 m

facilities - 43 mechanical lifts
-1 telepherique
-1 2 S cable car (16 places)
-1 6 place cable car
-4 sextuple declutchable chair lifts
-3 quadruple declutchable chair lifts
-7 quadruple fixed chair lifts
-2 dual fixed chair lifts
-15 ski lifts
-3 rope lifts
-6 belts
-385 snow cannons

capacity 55.690 skiers/hour

slopes - 93 km
- 13 green slopes
- 22 blue slopes
- 27 red slopes
- 6 black slopes
- 10 slalom FIS
- 2 Freestyle Area
- 1 Freestyle Area with
Half pipe and Boarder cross
- 4 Free-Ride Area
- 1 Slalom Area

snow area 40 km



complementary activities

Mushing, snow motorbikes, snow motorbikes for children, jump, snow shoes, rope running, skibikes, helicopter, sledges, archery, mountain orientation, airboard, trikke-ski, ...

Free continuous bus service linking the 3 sectors: Arcalis, Arinsal and La Massana (Pal)



services

restaurants 1 grill restaurant
2 à la carte restaurant
5 self-service restaurants
2 self-service
3 café bars
8 panoramic snack-bars

skiing and snowboarding schools 3 (Alpine ski and Snowboard)
250 instructors

babyclub 3 for children from 1 (if they talk) to 4 years old

snow gardens 3 for children from 4 to 8 years old

gift shops 3 newsagent', gifts, fotograf' service

medical centers 3

material rental 6 rental and sell material shops
at the foot of the slopes

car parks 12 with a capacity for 8.200 vehicles

picnic areas 5 rooms

ski stores zones 4

cloakrooms zones 3

automatic cash machines 3

General information

Tel. (+376) 878 000

vallnord@vallnord.com

www.vallnord.com



technical sheet



La Rabassa snow field

location	a 17 km from Sant Julià de Lòria		
altitudes	de from 1.970 to 2.160 m		
difference in level	190 m	snow field	150 ha
nordic ski trails	15 km	marked slopes	15 km
difficulty	20% starter, 35% intermediate, 45% expert		
children's nordic descent slope	School slope (60 m / 6% gradient)		
teaching stadium	Prat de Conangle (1 km)		
starters' level	green slope Pista de Conangle (1,5 km)		
medium level	blue slope Pleta de les mules (5,5 km)		
medium level	green slope Pista del bosc (1,8 km)		
expert level	red slope Roca de Pimes (6,5 km)		
lifts	- 40 m belt with capacity for 1.300 people/hour - 1 children's ski lift (tubby coaster lift, with 3 tracks of 90 m) capacity for 380 people/hour		
skiers per day	500		
car parking at the foot of the slopes	7000 m2 (150 places)		
first aid	1	bar restaurant	1
multi-purpose rooms	2	shop	1
ticket office and information	1	material rental	1
activities	Nordic skiing school, snowshoe hire and trails with a monitor, Inuit Adventure Park, Toboggan Park, TUBBY, Baby Park, quads and snow bikes, Caterpillar vehicle, Mushing.		

tobotronc (the longest Alpine coaster in the world)

location	8 km from Sant Julià de Lòria		
long descent/climb	3.550 m / 1.700 m		
maximum gradient climbing	60%		
average difference in level descending	10%		
hourly capacity	500 people/hour		
climbing speed	2,5 m/second		
average climbing time	11 min		
maximum speed in descent	40 km/hour		
average descent time	8 min		



naturlandia
SANT JULIÀ DE LÒRIA



Base Camp

location 8 km from Sant Julià de Lòria

car parks 8.000 m2 of parking area (200 places)

first aid 1

shop 1

welcome and information room 1

bar restaurant 1

ticket office and information 1

activities Archery, synthetic ice rink, Monster Bikepark, Paintball, inflatables, mini electrics carts, baby parc.



General information

Booking center

Tel. (+376) 741 463

reserves@naturlandia.ad

Base Camp

Tel. (+376) 741 444

info@naturlandia.ad

www.naturlandia.ad



Ski Parador Canaro

A way to start out in skiing for children and adults alike. Easy access to all of our services: you can see what your children are doing without moving; everything is conceived for your comfort and safety.

We also have a sledging area for the youngest; an amusing way to introduce the children to the snow.

Different activities await you in a high mountain environment, and above all in a family atmosphere.

technical sheet

altitude 1.750 m

skiing area 3 ha

total slopes 2 (beginners)

lifts 2

snow cannons 15

services

Ski schools
Qualified instructors
Private classes
Restaurant / Snack-bar

Terrace
Material rental
Material store room
Parking at the foot of the slopes



General information

Tel.: (+376) 751 145
info@paradorcanaro.com
www.paradorcanaro.com



A space where thrills are guaranteed. Come with your family or friends to have fun doing sports and thrilling group activities, like ice skating, ice karting, ice hoquei, kayak polo and many more. Get fit in the fitness area and get your strength back with the delicious specialities of our restaurant.

facilities

- Ice rink
- Swimming pool
- Gymnasium
- Sauna solarium-uva
- Squash
- Tennis
- Restaurant Cafeteria Pizza Marzano
- Fresquiland Children's Park
- Congress Centre



General information

Tel.: (+376) 800 840
palaudegel@andorra.ad
www.palaudegelandorra.com



Caldea is the largest mountain spa leisure centre in Europe. In an unmistakable building in the centre of the town, the centre invites you to discover the pleasures and benefits of the spa water of Escaldes-Engordany in caring for your body, recovering your balance and regenerating yourself with no effort. Everything without any therapeutic purpose.

spa facilities

spa leisure area

Water in a thousand and one shapes: steam, ice, vaporisation, water current, bubbles, etc. A whole world of water spaces, air baths and whirlpool massage and the chance to complete your stay with any treatment from the menu.

- large indoor lake
- outdoor lake
- outdoor Jacuzzi
- Indo-Roman baths
- Icelandic bath
- water massage area
- Sirocco bath
- saunas with relaxing light
- hammam and vaporisation
- infrared relaxation
- Wood light relaxation





Caldea club

An oasis of rest where peace and tranquility reign, for you to enjoy personalised attention.

Aztec bath with current
grapefruit pool
hammam
relaxing Watsu bath
outdoor jacuzzis
private solarium
water beds
aquatic bar

treatments

Six families of treatments for a menu of over eighty.

massages
facial treatments
beauty treatments
chocolate therapy
cellulite and slimming treatments
hydrothermal services



General information

Tel.: (+376) 800 995
booking@caldea.ad
www.caldea.com

other activities to enjoy in the winter



DESCONNECTA I AVENTURA'T

Tel.: (+376) 325 599

desconnectaaventurat@andorra.ad

- Snow motorbikes
- Dog sledge
- Helicopter

SERVEIS DE NEU

Tel.: (+376) 869 570

www.serveisdeneu.com

- Snow motorbikes
- Quads
- Special vehicles (caterpillar)

MUNTANYA ACTIVA

Tel.: (+376) 390 776

www.muntanyactiva.com

- Snow shoes (day and night routes)
- Winter orientation (activity with snow shoes)
- Igloo construction.
- Practice of action and searching in the event of avalanche (using an avalanche victim search apparatus)
- Initiation to nivology
- Iron ways
- Mountain courses



NATURA I AVENTURA

Tel.: (+376) 349 542

www.naturaiaventura.ad

- Mountain skiing
- Heliskiing
- Snow shoes
- Winter Alpinism

PAINTBALL TOKAT AVENTURA

Tel.: (+376) 330 834

tokat@andorra.ad

paulogarra@andorra.ad

HELIAND

Tel.: (+376) 837 929

www.heliand.com

- Tourist flights: Andorra-Barcelona / Andorra-Toulouse
- Transfers: to Arinsal, Pal and Arcal's
- Chartered flights

DIVING ANDORRA

Tel.: (+376) 350 051 / 350 052

www.divingandorra.com

- Diving under ice
- High mountain diving
- Training

travel information



Distances by road from the main European capitals
Amsterdam > 1.251 km
Athens > 2.701 km
Belfast > 1.897 km
Berlin > 1.866 km
Brussels > 1.180 km
Budapest > 1.699 km
Copenhagen > 1.906 km
Edinburgh > 1.892 km
Stockholm > 2.703 km
Helsinki > 2.777 km
Lisbon > 1.239 km
London > 1.257 km
Moscow > 3.592 km
Luxembourg > 1.082 km
Oslo > 2.304 km
Prague > 1.638 km
Vienna > 1.752 km
Zurich > 1.053 km



By road from France

Paris > 861 km
Marseille > 757 km
Biarritz > 451 km
Toulouse > 185 km
Bordeaux > 420 km
Perpignan > 175 km
Foix > 100 km



By road from Spain

Madrid > 613 km
Barcelona > 208 km
Lerida > 185 km
Valencia > 496 km
Bilbao > 601 km
Sant Sebastián > 570 km
Zaragoza > 300 km



Closest airports

Toulouse > 150 km
Barcelona > 200 km
Zaragoza > 250 km
Lerida-Alguaire > 159 km
Reus > 200 km



Closest railway stations

BARCELONA-Sants > 200 km
LERIDA Pirineus > 150 km
TOULOUSE - Matabiau > 196 km
ANDORRE-L'HOSPITALET > 39 km
i INFORMATION POINT ANDORRA



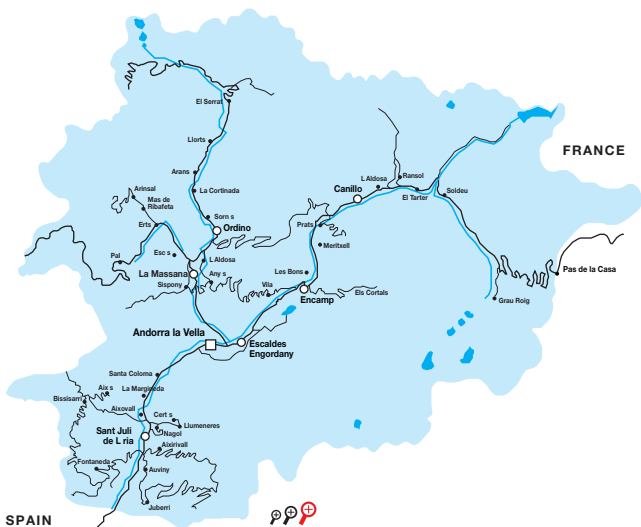
Buses from airports

- From Barcelona: Direct Bus and Novatel.
- From Lerida: Montmantell and Alsina Graells.
- From Girona: Novatel and Montmantell.
- From Toulouse: Novatel.
- From Tarragona: Hispano Andorrana and Montmantell.



By high speed Train

The Spanish high speed train (AVE) connects Lerida and Madrid, the capital of Spain, each day. In Lerida it is possible to connect by bus or rented car, and it only takes a little over 2 hours to get to Andorra.
Bus: Montmantell



BUS INFORMATION

AUTOCARS NADAL

Tel.: (+376) 805 151
www.autocarsnadal.com

DIRECT BUS

Tel.: (+376) 805 151
www.andorradirectbus.es

HISPANO IGUALADINA

Tel.: (+34) 902 447 726
www.igualadina.com

NOVATEL

Tel.: (+376) 803 789
www.andorrabybus.com

HISPANO ANDORRANA

Tel.: (+376) 807 000
www.andorrabus.com

VIATGES MONTMANTELL

Tel.: (+376) 807 444
www.montmantell.com

Consult the bus companies for other
 origins or destinations



CAR RENTAL

AVIS

Tel.: (+376) 871 855
www.avis.es

EUROPCAR

Tel.: (+376) 874 290
www.europcar.ad

NOVATEL

Tel.: (+376) 803 789
www.andorrabybus.com

IFRENT

Tel.: (+376) 864 442
www.ifrent.com

General information

international prefix: ☎ +376

USEFUL TELEPHONE NUMBERS

NATIONAL TOURIST OFFICE

Tel. 820 214 - info@andorra.ad - www.andorra.ad

other tourist offices

CANILLO

Tel. 753 600 - vdc@canillo.ad - www.vdc.ad

ENCAMP

Tel. 731 000 - turisme@encamp.ad - www.encamp.ad

Tel. 834 011 (funicamp) turismefunicamp@encamp.ad -
www.encamp.ad

PAS DE LA CASA

Tel. 855 292 - turismepas@encamp.ad - www.encamp.ad

ORDINO

Tel. 878 173 - ot@ordino.ad - www.ordino.ad

LA MASSANA

Tel. 835 693 - turisme@lamassana.ad - www.lamassana.ad

ANDORRA LA VELLA

Tel. 873 103 - turisme@comuandorra.ad - www.andorralavella.ad

SANT JULI DE LÆRIA

Tel. 744 045 - turisme.lauredia@comusantjulia.ad - www.santjulia.ad

ESCALDES-ENGORDANY

Tel. 820 963 - oficinaturisme@e-e.ad - www.e-e.ad

tourist offices abroad

BARCELONA tel.: (+34) 93 215 91 04

Pau Claris, 145 08009 Barcelona
infobcn@andorra.es - www.andorra.ad

MADRID tel.: (+34) 91 431 74 53

Alcalá, 73 28009 Madrid
infomad@andorra.es - www.andorra.es

PARIS tel.: (+33) 1 42 61 50 55

26, Av. de l'Opéra 75001 Paris
info@andorre.fr - www.andorre.fr

BRUSSELÆLES tel. (+32) 2 502 12 11

10 Rue de la Montagne 1000 Bruxelles
info@andorra.be - www.andorra.be

services: ☎ +376

POLICE: office: 872 000 / emergencies: 110

FIRE BRIGADE: office: 800 020 / emergencies: 118

services: ☎ +376

HOSPITAL NOSTRA SENYORA DE MERITXELL: 871 000

EMERGENCY MEDICAL SERVICE (SUM): 116

EMERGENCIES: 871 011

AMBULANCES: office: 800 020 / emergencies: 118

ANDORRA RED CROSS: 808 225

NATIONAL TELEPHONE INFORMATION: 111

INTERNATIONAL TELEPHONE INFORMATION: 119

WEATHER INFORMATION: 848 851 (CATALAN)

TIMETABLE INFORMATION: 157

ANDORRA MOUNTAINEERING FEDERATION (FAM): 867 444

CLUB PIRINENC ANDORR, (CPA): 722 240

ANDORRA MOBILITY: 18021802

FRANCE MOBILITY: (+33) 5 61 02 75 75

SPAIN MOBILITY: (+34) 93 567 40 00

advice to be borne in mind in the mountains



☎ 112



YES

I need
help



NO

everything
is all right



- Respect the signs.
- Plan your excursions, according to your experience and physical shape.
- Take water and some snacks such as dried fruit or fruit.
- Respect the flowers, and do not disturb the animals.
- Take equipment, gloves and footwear suited to the type and duration of the excursion.
- Do not forget your mobile phones to be able to communicate with the emergency teams in the event of emergency.
- Find out about the weather forecast.
- Collect all rubbish and place it in the nearest rubbish container.



Andorra Turisme

www.andorra.ad